



► Effective March 2011

Network Map & Service Information

Sydney Buses' services in the Eastern and South Eastern Suburbs.



Welcome Aboard

Every working day across Sydney, our fleet of buses carry over 600,000 passengers on 300 routes to their destinations, safely and conveniently. Many services go to the Sydney CBD, which assists commuters avoid the hassles of traffic, parking, bridge and tunnel tolls, and provides connections to other destinations.

How to use this guide

1. On the map overleaf, identify the bus route(s) that run nearest to where you are or where you plan to go. A list of suburbs, shopping centres, points of interest and other destinations (shown overleaf) will help you to navigate your way around the map. You can follow the colour-coded route line on the map to see the areas covered by the route. Or for a quick reference, use the list of routes and the areas they pass through located in this guide.
2. If your destination is not located in the Eastern region, you can identify the route to take to the City or the nearest suburb where you can connect to other services. Please refer to other Sydney Buses region guides (Northern, Western and Southern) for bus routes operating in these regions.
3. If you are not sure how to get to your destination, use the Trip Planner on the Transport Info website www.131500.com.au. You can also phone 131500 all day, every day for transport inquiries or to give feedback. If you need copies of timetables, you can print them as a pdf file from www.sydneybuses.info or get them from any TransitShop in the City (shown on the Sydney CBD bus service insert overleaf) or from ticket resellers (usually newsagents) identified by the blue and purple PrePay sign.

metrobus

The Metrobus network offers high-frequency direct travel between major centres, regularly connecting to other bus and train services. Buses operate at a 10-minute frequency during peak periods, every 15 minutes during the weekday off-peak, and 20 minutes in the evening and on weekends. Other benefits of Metrobus include:

- Easy to follow route, including bus stop names and on-bus next stop displays and audio announcements;
- Safe and comfortable - all Metrobus buses are air-conditioned, wheelchair-friendly and feature digital CCTV for enhanced security.

See the route list for details of Eastern region Metrobuses.

TRAVEL FASTER · CHEAPER · EASIER PREPAY

PrePay simply means purchasing a ticket before boarding the bus. Customers are encouraged to PrePay every time they travel, however, you must have a ticket prior to boarding buses at PrePay-only bus stops or on PrePay-only bus routes.

Benefits of PrePay

- Quicker boarding times for bus travellers to increase the reliability of bus services;
- Easy transfer of large notes, instead of requiring change from the bus operator, who only carries limited change;
- Shorter boarding times, so less waiting at bus stops;
- Saving money, as most of our PrePay tickets are discounted.

PrePay-only bus stops & routes

All bus stops within the Sydney CBD are PrePay-only from 7am until 7pm each weekday. Other PrePay-only areas in the Eastern region include Anzac Parade to Maroubra Junction, Oxford Street to Bondi Junction, Bondi Junction Interchange and Randwick Junction. All PrePay-only areas are marked on the region map overleaf.

Some Eastern region bus routes are PrePay-only full time, seven days a week. These services are noted in the route listing below.

Ticket Resellers

Tickets are available from outlets displaying the blue and purple PrePay sign. There are more than 200 ticket outlets in the CBD and more than 1,300 across the Sydney region. Tickets are also available from TransitShops (Wynyard, Circular Quay, QVB, Railway Square), CityRail train stations and selected Sydney Ferries wharves.

Please visit www.sydneybuses.info or phone 131500 to find your nearest agent.



Fares & Tickets



MyZone makes travel across Sydney and beyond simple and affordable.

MyZone offers travel suited to your needs whether they involve buses, trains or ferries, or a combination of modes, across the Sydney, Illawarra, Blue Mountains, Central Coast and Hunter Valley regions. MyBus tickets are distance-based - please refer to your timetable for details on travel sections.

MyBus Single tickets

The MyBus Single ticket is valid for travel for one journey only. Three ticket types are available for travel (excluding Newcastle Buses and Premium Services):



- MyBus1: Suitable for Bus only travel up to 2 sections
- MyBus2: Suitable for Bus only travel up to 5 sections
- MyBus3: Suitable for Bus only travel for 6 or more sections

MyBus TravelTen tickets

The MyBus TravelTen ticket is valid for 10 trips. Three ticket types are available for travel (excluding Newcastle Buses and Premium Services):



- MyBus1: Suitable for Bus only travel up to 2 sections
- MyBus2: Suitable for Bus only travel up to 5 sections
- MyBus3: Suitable for Bus only travel for 6 or more sections

The MyBus TravelTen ticket may be validated more than once for a journey longer than the one specified on the ticket; for instance, a MyBus1 TravelTen ticket may be validated twice to permit travel equivalent to MyBus 2.

MyMulti tickets

These tickets offer combined travel on participating government and private buses, CityRail trains, Sydney Ferries and Newcastle Ferries across the greater Sydney Metropolitan region.



MyMulti 1, MyMulti 2 and MyMulti 3 tickets are available based on the different zones across which you may need to travel. For information on these zones please visit www.131500.com.au or phone 131500. These tickets are available on a weekly, monthly, quarterly or yearly basis.

The MyMulti Day Pass provides unlimited one-day travel across the entire MyZone area and is ideal for a day of sightseeing, offering a considerable discount over paying a separate fare for every mode of transport you use.

Pensioner Excursion Tickets (PET)

PET offers eligible concession card holders the same level of travel as a MyMulti Day Pass at a discounted rate.



Family Funday Sunday Tickets

These tickets also allow MyMulti Day Pass travel but at a discounted rate to families travelling on Sundays only. A family must include at least one adult and one child (an eligible child is aged up to 15 years, or 16-18 years with a valid school Travel Pass or current 202 card. Children under 4 years travel free).

For more information on all the MyZone options available for travel, along with concession eligibility details, please visit www.sydneybuses.info or phone 131500.

During all travel on public transport, you must retain your ticket and have it available for inspection until the end of your journey.

Revenue Protection Officers, in conjunction with NSW police, travel regularly across the network and have the authority to issue on-the-spot fines.

Open the guide this way for

- a detailed list of bus services operating in the area outlined in this guide.
- an index to suburbs and places of interest (see map overleaf).

Open the guide this way for

- a map showing bus services in the Eastern region of Sydney.
- an enlarged map showing bus services in Sydney CBD.

If you need more information



See Sydney CBD Inset overleaf for TransitShop Locations.

www.sydneybuses.info

Travel on State Transit services is subject to the Transport Administration Act 1988 including Regulations and Orders, and the Passenger Transport Act 1990.

State Transit reserves the right to amend this brochure without prior notice. To ensure that problems do not occur due to amendments, please contact us if you have not used our services for a long period of time.

PO Box 2557
STRAWBERRY HILLS NSW 2012

Website: www.sydneybuses.info

STA 173740 - v8.1
Eastern Region Guide

Bus services in the Eastern region

The routes shown in this guide make up the bus network of Sydney Buses in the Eastern region of Sydney.

- Routes are designed to cater to travel demands in the region. Routes with numbers in black are full time services and operate everyday and at regular intervals. Routes with numbers in green operate less frequently, generally weekdays or peak hours only. Please check your route timetable on line at www.sydneybuses.info or phone 131500 before you travel.
- Bus routes serving major commercial centres like Circular Quay or Bondi Junction stop at different bus stops within the area. Most bus stops with shelters show the routes that stop there and the timetable of services. Please check which bus stop is served by the route you intend to take. Check the destination shown at the front of the bus before boarding and if unsure, ask the driver.
- A number of our services connect with CityRail and Sydney Ferries for trips beyond the Eastern region. Phone 131500 for timetables, trip planning or fare information.

Destinations/Points of Interest

Suburbs

Alexandria	F2	Moore Park	G4
Banksmeadow	C3	Newtown	G1
Bellevue Hill	G5	North Bondi	G7
Bondi	G6	Paddington	G4
Bondi Beach	G6	Pagewood	D3
Bondi Junction	G5	Phillip Bay	B4
Botany	D2	Point Piper	H5
Bronte	F6	Port Botany	B3
Chifley	C4	Potts Point	H4
Clovelly	F5	Queens Park	F5
Coogee	E5	Randwick	F4
Daceyville	E3	Redfern	G2
Darling Point	H4	Rose Bay	H6
Darlinghurst	H3	Rosebery	F2
Double Bay	H5	South Coogee	E5
Dover Heights	H7	St Peters	F1
Eastgardens	D4	Surry Hills	G3
Eastlakes	E3	Sydney CBD	H2
Edgecliff	H4	Vaucluse	I6
Elizabeth Bay	H4	Waterloo	G2
Erskineville	G1	Watsons Bay	J7
Green Square	F2	Waverley	G5
Hillsdale	D4	Wolli Creek	Inset
Kensington	F3	Woolloomooloo	H3
Kingsford	E3	Woollahra	G4
La Perouse	A4	Zetland	F3
Little Bay	B5		
Malabar	C5		
Maroubra	D5		
Mascot	E2		

Hospitals		
Prince of Wales		E4

Royal Hospital for Women	E4
St Vincents	H3
Sydney Childrens	E4
Sydney Eye Hospital	H3
Sydney Hospital	H3
War Memorial	G5

Train Stations

Bondi Junction	G5
Central	G2
Circular Quay	I3
Domestic Airport	E1
Edgecliff	H4
Erskineville	G1
Green Square	F2
Kings Cross	H3
Macdonaldtown	G1
Martin Place	H3
Mascot Suburban	E2
Museum	H3
Newtown	G1
Redfern	G2
St James	H3
Town Hall	H3
Wynyard	H3

Ferry Wharves

Circular Quay	I3
Darling Point	H4






Double Bay	H4
Rose Bay	H6
Watsons Bay	J7



Points of Interest





Botany Cemetery	C4
Centennial Park	G4
Circular Quay	I3
Darling Harbour	H2
Endeavour House	E5
Kings Cross	H3
Moore Park	G4
Opera House	I3
Pacific Square	D4
Randwick Racecourse	F4
Sydney Airport	E1
Sydney Cricket Ground	G4
Sydney Football Stadium	G4
The Entertainment Quarter	G4
The Rocks	I3
University of NSW	F4
University of Sydney	G1
Victoria Barracks	G3
Watsons Bay	J7
Waverley Cemetery	F6
Westfield Bondi Junction	G5
Westfield Eastgardens	D4
Yarra Bay House	B4










Route No.	Description
M10 metrobus	(All stops PrePay service) Metrobus Maroubra Junction to Leichhardt via UNSW, Kensington, Moore Park, Darlinghurst, City, Railway Square, Broadway and Annandale.
M20 metrobus	(All stops PrePay service) Metrobus Botany to Gore Hill via Mascot, Rosebery, Waterloo, Central Station, City, North Sydney and Crows Nest.
M40 metrobus	(All stops PrePay service) Metrobus Bondi Junction to Chatswood via Paddington, Darlinghurst, City, Naremburn and Willoughby.
M50 metrobus	(All stops PrePay service) Metrobus Coogee to Drummoyne via Randwick, UNSW, Kensington, Surry Hills, Central Station, City and Rozelle.
200	(Limited stops service; Weekends & public holidays between Edgecliff & Bondi Junction only) Chatswood to Bondi Junction via Lane Cove, Artarmon, Gore Hill, St Leonards, Crows Nest, North Sydney, Macquarie Street, City, East Sydney, Kings Cross, Rushcutters Bay and Edgecliff.
301	Eastgardens to Circular Quay via Mascot, Eastlakes, Rosebery, Waterloo, Surry Hills and City.
302	Eastgardens to Circular Quay via Kingsford, Kensington, Waterloo, Surry Hills and City.
303	Sans Souci to Circular Quay via Mascot, Eastlakes, Kensington, Waterloo, Surry Hills and City.
X03	(AM peak hour express service, trial PM peak service) Sans Souci to City.







Route No.	Description
305	(Peak hour service) Railway Square to Mascot (Qantas Centre) via Redfern, Alexandria and Beaconsfield.
308	Marrickville Metro to City (Gresham St) via St Peters, Alexandria, Redfern and City.
309	Port Botany to Circular Quay via Matraville, Banksmeadow, Botany, Mascot, Rosebery, Zetland, Waterloo, Redfern, Central Station and City.
X09	(Peak hour express PrePay service) Banksmeadow to City via Botany, Mascot and Central Station.
L09	(Peak hour limited stops PrePay service) Port Botany to Redfern via Botany, Mascot, Rosebery and Zetland.
310	Eastgardens to Circular Quay via East Botany, Botany, Mascot, Rosebery, Zetland, Waterloo, Redfern, Central Station and City.
X10	(Peak hour express PrePay service) Eastgardens to City via East Botany, Botany, Mascot and Central Station.
311	Railway Square to City (Gresham St) via Central Station, Darlinghurst, Kings Cross, Elizabeth Bay, Potts Point and Woolloomooloo.
313	Coogee to Bondi Junction via Randwick, Carrington Road and Waverley.
314	Coogee to Bondi Junction via Randwick Junction and Waverley.
316	Eastgardens to Bondi Junction via Maroubra Junction, South Coogee, Randwick and Waverley.



Route No.	Description
317	Eastgardens to Bondi Junction via South Maroubra, Maroubra Beach, South Coogee, Randwick and Waverley.
323 	(Peak hour service) Dover Heights to City via Rose Bay and New South Head Road.
324 	Watsons Bay to Circular Quay via Vaucluse Heights, Vaucluse, New South Head Road, Kings Cross and City.
L24 	(AM peak hour limited stops PrePay service) Watsons Bay to Circular Quay via Vaucluse Heights, Vaucluse, New South Head Road and City.
325 	Watsons Bay to Circular Quay via Nielsen Park, Vaucluse, New South Head Road, Kings Cross and City.
326	Bondi Junction to Circular Quay via Bellevue Hill, Double Bay, Edgecliff, Kings Cross and City.
327	Bondi Junction to City via Bellevue Hill, Double Bay, Edgecliff, Darling Point, Rushcutters Bay and Kings Cross.
333 	(Limited stops PrePay service) North Bondi to Circular Quay via Bondi Beach, Bondi Junction, Paddington, Darlinghurst and City.
339	Clovelly to Millers Point via Randwick, Moore Park, Surry Hills and Central Station.
X39	(Peak hour express PrePay service) Clovelly to City via Randwick and Darlinghurst.
341	(Off-peak shopping service) Kingsford to the corner of Rainbow Street and Avoca Street.

Route No.	Description
342	(Off-peak shopping service) Daceyville to Kingsford.
343	Kingsford to City (Gresham St) via Rosebery, Zetland, Waterloo, Redfern and City.
345	(Peak hour service) Central Station to Rosebery via Redfern, Waterloo and Zetland.
348	(Weekdays daytime service) Wolli Creek to Bondi Junction via St Peters, Alexandria, Rosebery, Kensington, UNSW, Randwick and Waverley.
352	(Weekdays daytime service) Marrickville Metro to Bondi Junction via Newtown, University of Sydney, Surry Hills, Darlinghurst and Paddington.
353 	Eastgardens to Bondi Junction via Maroubra, Maroubra Beach, South Coogee, Coogee, Clovelly and Waverley.
355	Marrickville Metro to Bondi Junction via Enmore, Newtown, Erskineville, Alexandria, Waterloo, Redfern, Surry Hills and Moore Park.
357	Eastlakes to Bondi Junction via Kingsford, Randwick Junction and Queens Park. Peak hour service extends to Sydenham Station.
360	North Clovelly to Bondi Junction via Waverley.
361	South Bondi to Bondi Junction via Waverley.
370 	Leichhardt to Coogee via Annandale, Glebe, University of Sydney, Newtown, St Peters, Alexandria, Waterloo, Rosebery, Kensington, UNSW and Randwick.

Route No.	Description
372 	Coogee to Railway Square via Carr Street, Randwick, Moore Park and Surry Hills.
373	Coogee to Circular Quay via Carr Street, Randwick, Moore Park, Darlinghurst and City.
X73	(Peak hour express PrePay service) Coogee to City via Carr Street and Randwick.
374	Coogee to Circular Quay via Bream Street, Randwick, Moore Park, Surry Hills and City.
X74	(Peak hour express PrePay service) Coogee to City via Bream Street and Randwick.
376	Maroubra Beach to Circular Quay via South Coogee, Randwick, Moore Park, Surry Hills, Central Station and City.
377	Maroubra Beach to Circular Quay via South Coogee, Randwick, Moore Park, Darlinghurst and City.
X77	(Peak hour express PrePay service) Maroubra Beach to City via South Coogee and Randwick.
378 	Bronte Beach to Railway Square via Waverley, Bondi Junction, Paddington and Darlinghurst.
380 	North Bondi to Circular Quay via Bondi Beach, Bondi Junction, Paddington, Darlinghurst and City. Daytime services extend to Watsons Bay via Vaucluse Heights and Dover Heights.
381 	North Bondi to Bondi Junction via Bondi Beach and Denham Street.

Route No.	Description
382 	(Limited evening service only) North Bondi to Bondi Junction via Bondi Beach.
X84	(AM peak hour express PrePay service) North Bondi to Bondi Junction via Bondi Beach.
386 	Vaucluse to Bondi Junction via New South Head Road, Rose Bay and Bellevue Hill.
387 	South Head Cemetery to Bondi Junction via Old South Head Road, Rose Bay and Bellevue Hill.
389 	North Bondi to Circular Quay via Bondi Junction, Woollahra, Paddington, Darlinghurst, East Sydney and City.
X89 	(AM peak hour express PrePay service) North Bondi to Bondi Junction.
391 	Port Botany or La Perouse to City via Matraville, Eastgardens, Kingsford, Kensington, Moore Park, Surry Hills, Central Station and City.
392 	Little Bay to Circular Quay via Chifley, Matraville, Eastgardens, Kingsford, Kensington, Moore Park, Darlinghurst and City.
X92 	(Peak hour express PrePay service) Little Bay to City via Chifley, Matraville, Eastgardens and Kingsford.
393 	La Perouse to Railway Square via Malabar, Maroubra Junction, Kingsford, Kensington, Moore Park, Surry Hills and Central Station.

Route No.	Description
394 	(Early AM, evening & all night service) La Perouse to Circular Quay via Little Bay, Malabar, Maroubra Junction, Kingsford, Kensington, Moore Park, Darlinghurst and City.
X94 	(Peak hour express PrePay service) La Perouse to City via Little Bay, Malabar, Maroubra Junction and Kingsford.
L94 	(Limited stops service) La Perouse to Circular Quay via Little Bay, Malabar, Maroubra Junction, Kingsford, Kensington, Moore Park, Darlinghurst and City.
395 	Maroubra Beach to Railway Square via Maroubra Junction and Kingsford.
396 	Maroubra Beach to Circular Quay via Maroubra Junction, Kingsford and City.
X96	(Peak hour express PrePay service) Maroubra Beach to City via Maroubra Junction and Kingsford.
397 	South Maroubra to Circular Quay via Maroubra Junction, Kingsford and City.
X97	(AM peak hour express PrePay service) South Maroubra to City via Maroubra Junction and Kingsford.
399	Little Bay to Circular Quay via Malabar Heights, Malabar, Maroubra Junction, Kingsford, Kensington, Moore Park, Darlinghurst and City.
X99	(AM peak hour express PrePay service) Little Bay to City via Malabar Heights, Malabar, Maroubra Junction and Kingsford.

Route No.	Description
400 	(Limited stops service) Burwood to Bondi Junction via Campsie, Rockdale, Sydney Airport, Eastgardens and Randwick.
410 	(Peak hour limited stops PrePay service) Rockdale to Bondi Junction via Mascot, Eastgardens and Randwick.
890	(AM peak hour all stops service) Circular Quay to University of NSW via Darlinghurst and Moore Park.
891	(Express PrePay service) Central Station to University of NSW.
892	(PM peak hour express service) University of NSW to Circular Quay via Central Station.
895	(Express PrePay service) University of NSW to Central Station.

Wheelchair Accessible Bus Services

There are a number of wheelchair accessible buses operating in this region. These are indicated by the wheelchair accessible symbol below the route number. However, we cannot guarantee the use of these buses on all routes at all times. If you require the use of one of these buses, please phone 131500 or check the individual timetables.