



► Effective March 2011

Network Map & Service Information

Sydney Buses services in the Inner Western and South Western suburbs of Sydney.



Welcome Aboard

Every working day across Sydney, our fleet of buses carry over 600,000 passengers on 300 routes to their destinations, safely and conveniently. Many services go to the Sydney CBD, which assists commuters avoid the hassles of traffic, parking, bridge and tunnel tolls, and provides connections to other destinations.

How to use this guide

1. On the map overleaf, identify the bus route(s) that run nearest to where you are or where you plan to go. A list of suburbs, shopping centres, points of interest and other destinations (shown at right) will help you to navigate your way around the map. You can follow the colour-coded route line on the map to see the areas covered by the route. Or for a quick reference, use the list of routes and the areas they pass through located in this guide.
2. If your destination is not located in the Southern region, you can identify the route to take to the City or the nearest suburb where you can connect to other services. Please refer to other Sydney Buses region guides (Eastern, Northern and Western) for bus routes operating in these regions.
3. If you are not sure how to get to your destination, use the Trip Planner on the Transport Info website www.131500.com.au. You can also phone 131500 all day, every day for transport inquiries or to give feedback. If you need copies of timetables, you can print them as a pdf file from www.sydneybuses.info or get them from any TransitShop in the City (shown on the Sydney CBD bus service insert overleaf) or from ticket resellers (usually newsagents) identified by the blue and purple PrePay sign.

metrobus

The Metrobus network offers high-frequency direct travel between major centres, regularly connecting to other bus and train services. Buses operate at a 10-minute frequency during peak periods, every 15 minutes during the weekday off-peak, and 20 minutes in the evening and on weekends. Other benefits of Metrobus include:

- Easy to follow route, including bus stop names and on-bus next stop displays and audio announcements;
- Safe and comfortable - all Metrobus buses are air-conditioned, wheelchair-friendly and feature digital CCTV for enhanced security.

See the route list for details of Southern region Metrobuses.

Bus Services in the Southern region

The routes shown in this guide make up the bus network of Sydney Buses in the Southern region of Sydney.

- Routes are designed to cater to travel demands in the region. Routes with numbers in black are full time services and operate everyday and at regular intervals. Routes with numbers in green operate less frequently, generally weekdays or peak hours only. Please check your route timetable on line at www.sydneybuses.info or phone 131500 before you travel.

TRAVEL FASTER · CHEAPER · EASIER
PREPAY

PrePay simply means purchasing a ticket before boarding the bus. Customers are encouraged to PrePay every time they travel, however, you must have a ticket prior to boarding buses at PrePay-only bus stops or on PrePay-only bus routes.

Benefits of PrePay

- Quicker boarding times for bus travellers;
- Easy transfer of large notes;
- Shorter boarding times, so less waiting at bus stops;
- Saving money, as most of our PrePay tickets are discounted.

PrePay-only bus stops & routes

All bus stops within the Sydney CBD are PrePay-only from 7am until 7pm each weekday. Other PrePay-only areas in the Southern region are marked on the region map overleaf and full time PrePay-only routes are noted in the route listing.

Ticket Resellers

Tickets are available from outlets displaying the blue and purple PrePay sign. There are more than 1,300 ticket outlets across the Sydney region including TransitShops (Wynyard, Circular Quay, QVB, Railway Square), CityRail train stations and selected Sydney Ferries wharves. Please visit www.sydneybuses.info or phone 131500 to find your nearest agent.



Destinations/Points of Interest

Use this listing to locate your suburb or destination on the map overleaf.

Suburbs	Map Ref		
Abbotsford	F2	Chippendale	I4
Alexandria	I5	Chiswick	G2
Allawah	F8	Chullora	C4
Annandale	H4	Clemton Park	F6
Arncliffe	G6	Concord	E3
Ashbury	F5	Concord West	E2
Ashfield	F4	Croydon Park	F4
Balmain	H3	Darlinghurst	J4
Banksia	G7	Darlington	I4
Bankstown	Bankstown Inset	Dawes Point	J3
Barangaroo	I3	Dolls Point	Miranda Inset
Bardwell Park	F6	Drummoyne	G2
Beaconsfield	I5	Dulwich Hill	G5
Belfield	D5	Earlwood	F6
Belmore	E6	Eastlakes	J6
Beverly Hills	E7	Enfield	E4
Bexley	F7	Enmore	H5
Bexley North	E6	Erskineville	I5
Birchgrove	H3	Eveleigh	I4
Botany	I7	Five Dock	G3
Breakfast Point	F2	Forest Lodge	H4
Brighton-Le-Sands	G7	Glebe	I4
Burwood	E3	Haberfield	G4
Burwood Heights	E4	Homebush	D2
Cabarita	F2	Homebush Bay	C3
Camperdown	I4	Homebush West	D3
Campsie	E5	Hurstville	E7
Canada Bay	F3	Hurstville South	E8
Caringbah	Miranda Inset	Kensington	J5
Carlton	F7	Kingsgrove	E6
		Kogarah	F7
		Kyeemagh	G7

Lakemba	D5
Leichhardt	G4
Lewisham	G5
Lidcombe	C3
Lilyfield	H4
Marrickville	H5
Marrickville South	G5
Mascot	I6
Millers Point	J3
Milsons Point	J2
Miranda	Miranda Inset
Monterey	G8
Moore Park	J5
Mortlake	E2
Newington	C2
Newtown	H4
Oatley	D8
Penshurst	D7
Petersham	G4
Pyrmont	I3
Ramsgate	G8
Ramsgate Beach	G8
Redfern	I4
Rhodes	D2
Rockdale	G7
Rodd Point	G3
Rookwood	C4
Rosebery	J5
Roselands	D6
Rozelle	H3
Russell Lea	G3
Sans Souci	Miranda Inset
Silverwater	C2
St Peters	H5
Stanmore	H5
Strathfield	E3
Strathfield South	D4
Summer Hill	G4
Surry Hills	J4
Sydenham	H5
Sylvania Waters	Miranda Inset

Taren Point	Miranda Inset
Tempe	H6
Turrella	G6
Ultimo	I4
Undercliffe	G6
Victoria Park	J5
Wareemba	G3
Zetland	J5

Hospitals

Balmain	H3
Bankstown-Lidcombe	Bankstown Inset
Canterbury	E5
Concord	E2
Dame Eadith Walker	E2
Hurstville	E7
Royal Prince Alfred	I4
Rozelle	H3
St George	G8
St Vincents	J4
Strathfield Private	E3
Sutherland	Miranda Inset
The Sydney Private	F4
Thomas Walker	E2

Train Stations

Allawah	F8
Arncliffe	G6
Ashfield	F4
Banksia	G7
Bankstown	Bankstown Inset
Bardwell Park	F6
Belmore	E5
Beverly Hills	D7
Bexley North	F6
Burwood	E4
Campsie	E5
Canterbury	F5
Caringbah	Miranda Inset
Carlton	F8
Central	J5
Circular Quay	J3

Concord West	D2
Croydon	F4
Domestic Airport	H6
Dulwich Hill	G5
Erskineville	I5
Flemington	D3
Green Square	I5
Homebush	D3
Hurlstone Park	F5
Hurstville	E8
International Airport	H6
Kings Cross	J4
Kingsgrove	E6
Kogarah	F7
Lakemba	D5
Lewisham	G4
Lidcombe	C3
Macdonaldtown	I4
Marrickville	G5
Martin Place	J3
Mascot	I6
Milsons Point	J2
Miranda	Miranda Inset
Mortdale	D8
Museum	J4
Narwee	D7
Newtown	H5
North Strathfield	E3
North Sydney	J2
Oatley	D8
Penshurst	E7
Petersham	G4
Punchbowl	C6
Redfern	I4
Rhodes	D2
Riverwood	C7
Rockdale	G7
St James	J3
St Peters	H5
Stanmore	H4
Strathfield	E3
Summer Hill	G4
Sydenham	H5
Sydney Olympic Park	D2

Tempe	G6
Town Hall	J3
Turrella	G6
Waverton	I2
Wiley Park	D6
Wolli Creek	G6
Wollstonecraft	I2
Woolooware	Miranda Inset
Wynyard	J3

Major Shopping Centres

Ashfield	F4
Bankstown Square	Bankstown Inset
Broadway	I4
Hurstville	E7
Leichhardt Marketplace	G4
Marrickville Metro	H5
Rockdale Plaza	G7
Centro Roselands	D6
Westfield Burwood	E3
Westfield Miranda	X3

Higher Education Institutions

Australain Catholic University Strathfield	D4
Bankstown TAFE	B6
Eora Centre, TAFE	G4
Lidcombe TAFE	C3
OTEN	E3
SIT Design Centre	H5
St George TAFE	G7
University of Sydney	I4
UOS College of Fine Arts	H3
UTS	I4

Ferry Wharves

Abbotsford	F2
Balmain	I3
Balmain East	I3
Balmain West	H3
Birchgrove	I2
Birkenhead Pt	H3

Cabarita	F2
Chiswick	G2
Circular Quay	J3
Drummoyne	G2
Gladesville	G2

Places of Interest

Art Gallery of NSW	J3
Australian Museum	J4
Australian National Maritime Museum	I3
Australian Technology Park	I4
Bicentennial Park	D2
Canterbury Race Course	F5
Darling Harbour	J3
Government House	J3
Hurstville Historical Museum	E7
Hyde Park	J3
Museum of Contemporary Art (MCA)	J3
Parliament House	J3
Qantas Terminal	H6
QVB	J3
Sydney Harbour Bridge	J3
Sydney Olympic Park	C2
Sydney Opera House	J3
Sydney Showground	D2
The Entertainment Quarter	J4
The Rocks	J3



Wheelchair Accessible Bus Services



There are a number of wheelchair accessible buses operating in this region. These are indicated by the wheelchair accessible symbol below the route number. However, we cannot guarantee the use of these buses on all routes at all times. If you require the use of one of these buses, please phone 131500 or check the individual timetables.



- Use TravelTen or the correct change for your fare.
- Take the nearest seat available.
- Exit from the door nearest to you.

Thank you for your help

Open the guide this way for

- a detailed list of bus services operating in the area outlined in this guide.
- an index to suburbs and places of interest (see map overleaf).

Open the guide this way for

- a map showing bus services in the Southern region of Sydney.
- an enlarged map showing bus services in Sydney CBD.

If you need more information



TransitShop locations:

Alfred Street Circular Quay; Carrington Street Wynyard;
York Street QVB; and George Street Central Rail

www.sydneybuses.info

Travel on Sydney Buses services is subject to the Transport Administration Act 1988 including Regulations and Orders, and the Passenger Transport Act 1990.

Sydney Buses reserves the right to amend this brochure without prior notice. To ensure that problems do not occur due to amendments, please contact us if you have not used our services for a long period of time.

PO Box 2557
STRAWBERRY HILLS NSW 2012

Website: www.sydneybuses.info

STA 173724 - v2.0
Southern Region Guide













Route No.	Route Description
M10 metrobus	(All stops PrePay service) Metrobus Maroubra Junction to Leichhardt via UNSW, Kensington, Moore Park, Darlinghurst, City, Railway Square, Broadway and Annandale.
M20 metrobus	(All stops PrePay service) Metrobus Botany to Gore Hill via Mascot, Rosebery, Waterloo, Central Station, City, North Sydney and Crows Nest.
M30 metrobus	(All stops PrePay service) Metrobus Sydenham to Spit Junction via Marrickville, Enmore, Newtown, Camperdown, Railway Square, City, Neutral Bay Junction and Cremorne Junction.
M41 metrobus	(All stops service) Hurstville to Marsfield - Waterloo Park via Bexley North, Campsie, Burwood, Concord, Rhodes, Ryde, North Ryde, Macquarie Park and Macquarie Centre.
M50 metrobus	(All stops PrePay service) Metrobus Coogee to Drummoyne via Randwick, UNSW, Kensington, Surry Hills, Central Station, City and Rozelle.
303	Sans Souci to City - Circular Quay via Dolls Point, Ramsgate, Monterey, Brighton-Le-Sands, Kyeemagh, Mascot, Eastlakes, Kensington, Waterloo and Surry Hills.
X03	(AM peak hour express service, trial PM peak service) Sans Souci to City - Circular Quay via Dolls Point, Ramsgate, Monterey, Brighton-Le-Sands, Kyeemagh and Surry Hills.
308	City - Pitt & Spring Sts to Marrickville Metro via Redfern and St Peters Station.
352	Marrickville Metro to Bondi Junction via Newtown, University of Sydney, Surry Hills, Darlinghurst and Paddington.
355	Marrickville Metro to Bondi Junction via Newtown and Waterloo.
357	Sydenham Station to Bondi Junction via Eastlakes, Kingsford and Randwick Junction.

Route No.	Route Description
370	Leichhardt Marketplace to Coogee via Annandale, Glebe, Newtown, Sydney Park Road, Green Square and University of NSW.
400	(Limited stops service) Burwood to Bondi Junction via Campsie, Bexley North, Rockdale, Sydney Airport, Mascot, Pagewood, Maroubra Junction, Kingsford, University of NSW and Randwick.
401	Lidcombe Station to Sydney Olympic Park Station.
406	Hurlstone Park to Five Dock via Ashfield.
407	Strathfield to Burwood via Strathfield West.
408	Rookwood Cemetery to Rookwood via Flemington Station, Homebush Station and Strathfield.
410	(Peak hour limited stops PrePay only service) Rockdale to Bondi Junction via Mascot, Pagewood, Maroubra Junction, Kingsford, University of NSW and Randwick.
412	Campsie Station to City - King Street Wharf via Clemton Park, Earlwood, Dulwich Hill Station, Marrickville, Petersham Station, Stanmore, Camperdown (Royal Prince Alfred Hospital), University of Sydney and Railway Square.
413	Campsie Station to City - King Street Wharf via Ashbury, Lewisham, Annandale and Railway Square.
415	Campsie Station to Chiswick via Belmore, Belfield, Enfield, Strathfield Station, Burwood, Five Dock and Wareemba.
418	Tempe to Burwood via Sydenham Station, Dulwich Hill, Hurlstone Park Station, Ashbury, Ashfield and Burwood Heights.
422	Kogarah to City - Circular Quay via Rockdale, Arncliffe, Tempe, Princes Highway, St Peters, Newtown, University of Sydney, Railway Square, Town Hall and Wynyard.







Route No.	Route Description
423	Kingsgrove Bus Depot to City - Circular Quay via Earlwood, Undercliffe, Marrickville, Enmore, Newtown, University of Sydney, Railway Square, Town Hall and Wynyard.
L23	(Peak hour limited stops PrePay only service) Kingsgrove Bus Depot to City - Circular Quay via Route 423.
426	Dulwich Hill to City - Circular Quay via Marrickville, Enmore, Newtown, University of Sydney, Railway Square, Town Hall and Wynyard.
428	Canterbury to City - Circular Quay via Dulwich Hill, Lewisham, Stanmore, Enmore, University of Sydney, Railway Square, Town Hall and Wynyard.
L28	(Peak hour limited stops PrePay only service) Canterbury to City - Circular Quay via Dulwich Hill, Lewisham, Stanmore Road, Enmore, University of Sydney, Railway Square, Town Hall and Wynyard.
431	Glebe Point to City - Millers Point via Glebe Point Road and Railway Square.
433	Balmain to City - Millers Point via Rozelle, North Annandale, Glebe Point Road and Railway Square, with night extensions to Walsh Bay.
436	Rodd Point to City - Circular Quay via Haberfield Shops, Leichhardt Town Hall, Annandale, Railway Square and Town Hall. Alternate Monday to Saturday services extend to Chiswick.
L37	(Peak hour limited stops service) Haberfield to City - Wynyard via Leichhardt and Rozelle.
438	Abbotsford to City - Circular Quay via Five Dock Shops, Haberfield Shops, Leichhardt Town Hall, Annandale, Railway Square and Town Hall.
L38	(Peak hour limited stops PrePay only service) Abbotsford to City - Circular Quay via Route 438.

Route No.	Route Description
439	Mortlake to City - Circular Quay via Concord, Canada Bay, Five Dock Shops, Haberfield Shops, Leichhardt Town Hall, Annandale, Railway Square and Town Hall.
L39	(Peak hour limited stops PrePay only service) Mortlake to City - Circular Quay via Route 439.
440	Rozelle to City - Circular Quay via Leichhardt Town Hall, Annandale and Railway Square.
441	Birchgrove to City - QVB via White Bay, with daytime extensions to the Art Gallery.
442	Balmain East Wharf (Darling Street) to City - QVB via Balmain and White Bay.
443	Pyrmont to City - Circular Quay via Star City Casino and QVB.
444	Balmain East Wharf (Darling Street) to Campsie via Rozelle, Leichhardt, Petersham, Dulwich Hill, Hurlstone Park, and Canterbury Station.
445	Balmain East Wharf (Darling Street) to Campsie via Rozelle, Lilyfield light rail station, Leichhardt Marketplace, Petersham, Dulwich Hill, Hurlstone Park, and Canterbury Station.
448	(Peak hour express PrePay only service) City - QVB to Pyrmont.
458	Ryde to Burwood via Rhodes, Concord Hospital, Concord West, North Strathfield and Strathfield Station.
459	Macquarie University to Strathfield via Macquarie Centre, Ryde, Concord West and North Strathfield.
460	Five Dock Shops to Concord Hospital via Canada Bay and Concord.
461	Burwood Station to City - Domain via Parramatta Road, University of Sydney and Railway Square.
462	Ashfield Station to Mortlake via Croydon Park, Enfield, Burwood Station, Salt Street, Concord and Cabarita.

Route No. Route Description

463 	Bayview Park to Burwood Station via Burwood Road.
464 	Ashfield Station to Mortlake via Croydon Park, Enfield, Burwood Station, Concord and Cabarita.
466 	Ashfield Station to Cabarita Wharf via Croydon Park, Enfield, Strathfield Station, Burwood, Salt Street and Concord.
470 	Lilyfield to City - Circular Quay via Annandale, Forest Lodge, Pymont Bridge Road and Railway Square.
473 	Campsie to Rockdale via Clemton Park, Earlwood, Bardwell Park Station, Turrella Station, Arncliffe Station and Bexley.
476 	Dolls Point to Rockdale Station via Sans Souci, Ramsgate, Kogarah Station and Rockdale Plaza.
477 	Miranda to Rockdale Station via Taren Point, Sans Souci, Ramsgate, Kogarah Station and Rockdale Plaza.
478 	Ramsgate to Rockdale Station via Monterey and Brighton-Le-Sands. Extends Monday to Friday daytime to Miranda via Taren Point.
479	(Loop service) Rockdale Station to Kyeemagh via Brighton-Le-Sands. Extends to Rockdale Plaza during shopping hours.
480 	Strathfield Station to City - Domain via Homebush Road, South Strathfield, Enfield, Ashfield Shops, Annandale and Railway Square.
483 	Strathfield Station to City - Domain via Wallis Avenue, South Strathfield, Enfield, Ashfield Shops, Annandale and Railway Square.
487 	Bankstown to Canterbury via Bankstown Hospital, Roselands, Canterbury Road and Campsie.
490 	Drummoyne to Hurstville via Rodd Point, Five Dock, Burwood, Campsie and Kingsgrove.

Route No. Route Description

491 	Five Dock to Hurstville via Ashfield, Ashbury, Canterbury, Earlwood, Bardwell Park and Bexley North.
492 	Drummoyne to Rockdale via Five Dock, Burwood, Campsie and Kingsgrove.
493	Roselands Shopping Centre to Rockdale via Beverly Hills Station, Kingsgrove, Bexley North Station and Bexley.
495	(Loop service) Kingsgrove Station to Bexley North Station via Staples St.
502 	(Peak hour service) Bayview Park to City - Wynyard via Canada Bay, Five Dock, Drummoyne, Rozelle, White Bay and Town Hall.
504 	Chiswick to City - Circular Quay via Abbotsford, Russell Lea, Drummoyne, Rozelle, White Bay and Town Hall.
X04	(Peak hour express PrePay only service) Chiswick to City - Wynyard via Route 504.
525 	Burwood to Parramatta via Strathfield, Olympic Park Station, Newington and Victoria Road.
526 	Burwood to Sydney Olympic Park Wharf via Strathfield, Olympic Park Station, and Newington.



MyZone makes travel across Sydney and beyond simple and affordable.

MyZone offers travel suited to your needs whether they involve buses, trains or ferries, or a combination of modes, across the Sydney, Illawarra, Blue Mountains, Central Coast and Hunter Valley regions. MyBus tickets are distance-based - please refer to your timetable for details on travel sections.

MyBus Single tickets

The MyBus Single ticket is valid for travel for one journey only. Three ticket types are available for travel (excluding Newcastle Buses and Premium Services):

- MyBus1: Suitable for Bus only travel up to 2 sections
- MyBus2: Suitable for Bus only travel up to 5 sections
- MyBus3: Suitable for Bus only travel for 6 or more sections

MyBus TravelTen tickets

The MyBus TravelTen ticket is valid for 10 trips. Three ticket types are available for travel (excluding Newcastle Buses and Premium Services):

- MyBus1: Suitable for Bus only travel up to 2 sections
- MyBus2: Suitable for Bus only travel up to 5 sections
- MyBus3: Suitable for Bus only travel for 6 or more sections

The MyBus TravelTen ticket may be validated more than once for a journey longer than the one specified on the ticket; for instance, a MyBus1 TravelTen ticket may be validated twice to permit travel equivalent to MyBus 2.



Fares & Tickets

MyMulti tickets

These tickets offer combined travel on participating government and private buses, CityRail trains, Sydney Ferries and Newcastle Ferries across the greater Sydney Metropolitan region.



MyMulti 1, MyMulti 2 and MyMulti 3 tickets are available based on the different zones across which you may need to travel. For information on these zones please visit www.131500.com.au or phone 131500. These tickets are available on a weekly, monthly, quarterly or yearly basis.

The MyMulti Day Pass provides unlimited one-day travel across the entire MyZone area and is ideal for a day of sightseeing, offering a considerable discount over paying a separate fare for every mode of transport you use.

Pensioner Excursion Tickets (PET)

PET offers eligible concession card holders the same level of travel as a MyMulti Day Pass at a discounted rate.



Family Funday Sunday Tickets

These tickets also allow MyMulti Day Pass travel but at a discounted rate to families travelling on Sundays only. A family must include at least one adult and one child (an eligible child is aged up to 15 years, or 16-18 years with a valid school Travel Pass or current 202 card. Children under 4 years travel free).

For more information on all the MyZone options available for travel, along with concession eligibility details, please visit www.sydneybuses.info or phone 131500.

During all travel on public transport, you must retain your ticket and have it available for inspection until the end of your journey.

Revenue Protection Officers, in conjunction with NSW police, travel regularly across the network and have the authority to issue on-the-spot fines.