



► Effective March 2011

Network Map & Service Information

Sydney Buses' services in the Northern and Western suburbs, including Parramatta, Chatswood, Macquarie and Ryde.



Bus Services in the Western region

The routes shown in this guide make up the bus network of Sydney Buses in the Western region of Sydney.

- Routes are designed to cater to travel demands in the region. Routes with numbers in black are full time services and operate everyday and at regular intervals. Routes with numbers in green operate less frequently, generally weekdays or peak hours only. Please check your route timetable on line at www.sydneybuses.info or phone 131500 before you travel.
- Bus routes serving major commercial centres like Macquarie Centre or Parramatta stop at different bus stops within the area. Most bus stops with shelters show the routes that stop there and the timetable of services. Please check which bus stop is served by the route you intend to take. Check the destination shown at the front of the bus before boarding and if unsure, ask the driver.
- A number of our services connect with CityRail, Sydney Ferries, T-Way T80 and private bus services, for trips within the Western Region, to and from the City, to various points along Parramatta River, around Sydney Harbour and beyond. Phone 131500 for timetables, trip planning or fare information.



Wheelchair Accessible Bus Services

There are a number of wheelchair accessible buses operating in this region. These are indicated by the wheelchair accessible symbol below the route number. However, we cannot guarantee the use of these buses on all routes at all times. If you require the use of one of these buses, please phone 131500 or check the individual timetables.

TRAVEL FASTER · CHEAPER · EASIER
PREPAY

PrePay simply means purchasing a ticket before boarding the bus. Customers are encouraged to PrePay every time they travel, however, you must have a ticket prior to boarding buses at PrePay-only bus stops or on PrePay-only bus routes.

Benefits of PrePay

- Quicker boarding times for bus travellers to increase the reliability of bus services;
- Easy transfer of large notes, instead of requiring change from the bus operator, who only carries limited change;
- Shorter boarding times, so less waiting at bus stops;
- Saving money, as most of our PrePay tickets are discounted.

PrePay-only bus stops & routes

All bus stops within the Sydney CBD are PrePay-only from 7am until 7pm each weekday. Other PrePay-only areas in the Western region include Victoria Road from White Bay to Drummoyne, the western side of Chatswood Interchange and Parramatta Interchange Stands A2, A3 and B2. All PrePay-only areas are marked on the region map at right.

Some Western region bus routes are PrePay-only full time, seven days a week. These services are noted in the route listing overleaf.

Ticket Resellers

Tickets are available from outlets displaying the blue and purple PrePay sign. There are more than 200 ticket outlets in the CBD and more than 1,300 across the Sydney region. Tickets are also available from TransitShops (Wynyard, Circular Quay, QVB, Railway Square), CityRail train stations and selected Sydney Ferries wharves.



Please visit www.sydneybuses.info or phone 131500 to find your nearest agent.

Welcome Aboard

Every working day across Sydney, our fleet of buses carry over 600,000 passengers on 300 routes to their destinations, safely and conveniently. Many services go to the Sydney CBD, which assists commuters avoid the hassles of traffic, parking, bridge and tunnel tolls, and provides connections to other destinations.

How to use this guide

1. On the map overleaf, identify the bus route(s) that run nearest to where you are or where you plan to go. A list of suburbs, shopping centres, points of interest and other destinations (shown at right) will help you to navigate your way around the map. You can follow the colour-coded route line on the map to see the areas covered by the route. Or for a quick reference, use the list of routes and the areas they pass through located in this guide.
2. If your destination is not located in the Western region, you can identify the route to take to the City or the nearest suburb where you can connect to other services. Please refer to other Sydney Buses region guides (Eastern, Southern and Northern) for bus routes operating in these regions.
3. If you are not sure how to get to your destination, use the Trip Planner on the Transport Info website www.131500.com.au. You can also phone 131500 all day, every day for transport inquiries or to give feedback. If you need copies of timetables, you can print them as a pdf file from www.sydneybuses.info or get them from any TransitShop in the City (shown on the Sydney CBD bus service insert overleaf) or from ticket resellers (usually newsagents) identified by the blue and purple PrePay sign.

metrobus

The Metrobus network offers high-frequency direct travel between major centres, regularly connecting to other bus and train services. Buses operate at a 10-minute frequency during peak periods, every 15 minutes during the weekday off-peak, and 20 minutes in the evening and on weekends. Other benefits of Metrobus include:

- Easy to follow route, including bus stop names and on-bus next stop displays and audio announcements;
- Safe and comfortable - all Metrobus buses are air-conditioned, wheelchair-friendly and feature digital CCTV for enhanced security.

See the route list for details of Western region Metrobuses.

Fares & Tickets



MyZone makes travel across Sydney and beyond simple and affordable.

MyZone offers travel suited to your needs whether they involve buses, trains or ferries, or a combination of modes, across the Sydney, Illawarra, Blue Mountains, Central Coast and Hunter Valley regions. MyBus tickets are distance-based - please refer to your timetable for details on travel sections.

MyBus Single tickets

The MyBus Single ticket is valid for travel for one journey only. Three ticket types are available for travel (excluding Newcastle Buses and Premium Services):

- MyBus1: Suitable for Bus only travel up to 2 sections
- MyBus2: Suitable for Bus only travel up to 5 sections
- MyBus3: Suitable for Bus only travel for 6 or more sections

MyBus TravelTen tickets

The MyBus TravelTen ticket is valid for 10 trips. Three ticket types are available for travel (excluding Newcastle Buses and Premium Services):

- MyBus1: Suitable for Bus only travel up to 2 sections
- MyBus2: Suitable for Bus only travel up to 5 sections
- MyBus3: Suitable for Bus only travel for 6 or more sections

The MyBus TravelTen ticket may be validated more than once for a journey longer than the one specified on the ticket; for instance, a MyBus1 TravelTen ticket may be validated twice to permit travel equivalent to MyBus 2.

MyMulti tickets

These tickets offer combined travel on participating government and private buses, CityRail trains, Sydney Ferries and Newcastle Ferries across the greater Sydney Metropolitan region.



MyMulti 1, MyMulti 2 and MyMulti 3 tickets are available based on the different zones across which you may need to travel. For information on these zones please visit www.131500.com.au or phone 131500. These tickets are available on a weekly, monthly, quarterly or yearly basis.

The MyMulti Day Pass provides unlimited one-day travel across the entire MyZone area and is ideal for a day of sightseeing, offering a considerable discount over paying a separate fare for every mode of transport you use.

Pensioner Excursion Tickets (PET)

PET offers eligible concession card holders the same level of travel as a MyMulti Day Pass at a discounted rate.



Family Funday Sunday Tickets

These tickets also allow MyMulti Day Pass travel but at a discounted rate to families travelling on Sundays only. A family must include at least one adult and one child (an eligible child is aged up to 15 years, or 16-18 years with a valid school Travel Pass or current 202 card. Children under 4 years travel free).

For more information on all the MyZone options available for travel, along with concession eligibility details, please visit www.sydneybuses.info or phone 131500.

During all travel on public transport, you must retain your ticket and have it available for inspection until the end of your journey.

Revenue Protection Officers, in conjunction with NSW police, travel regularly across the network and have the authority to issue on-the-spot fines.

Destinations/Points of Interest

Use this listing to locate your suburb or destination on the map overleaf.

Suburbs

Artarmon	I5
Auburn	B6
Beecroft	D2
Boronia Park	G5
Camellia	B5
Cammeray	J5
Carlingford	C3
Castle Cove	J4
Castlecrag	J5
Chatswood	I4
Chatswood West	H4
Cheltenham	D3
Concord	E6
Crows Nest	I5
Denistone	E4
Denistone East	E4
Denistone West	D5
Drummoyne	G6
Dundas	C4
Dundas Valley	C4
East Lindfield	I3
East Ryde	F5
Eastwood	D4
Epping	D3
Ermington	C5
Forestville	I3
Gladesville	F5
Greenwich	I6
Harris Park	B5
Henley	F6
Homebush Bay	D6
Hunters Hill	G6
Huntleys Point	G6
Killara	H3
Killara East	H3
Killarney Heights	J3
Kirribilli	J7

Lane Cove	H5
Lane Cove West	G5
Lindfield	H3
Linley Point	G5
Longueville	H6
Macquarie University	F3
Macquarie Park	F4
Marsfield	E3
McMahons Point	I6
Meadowbank	D5
Melrose Park	D5
Middle Cove	J4
Milsons Point	J6
Mobbs Hill	C4
Naremburn	I5
Newington	C6
Northbridge	J5
North Epping	D3
Northmead	A4
North Parramatta	A4
North Rocks	B3
North Ryde	F4
North Sydney	J6
Northwood	H5
Oatlands	B4
Olympic Park	D6
Osborne Park	H5
Parramatta	A5
Putney	E5
Rhodes	D6
Riverview	H6
Rosehill	B5
Roseville	I4
Roseville Chase	I3
Rydalmere	B5
Ryde	E5
Silverwater	C6
St Leonards	I5
Telopea	C4

Tennyson	F6
Thompsons Corner	C2
Waverton	I6
West Ryde	D5
Willoughby	I5
Willoughby North	I4
Wollstonecraft	I6
Woolwich	H6

Educational Institutions

Macquarie University	F3
Meadowbank TAFE	E5
Ryde TAFE	E5
University of Technology - Kuring-gai Campus	H4
University of Western Sydney - Parramatta Campus	B5

Ferry Wharves

Abbotsford	F6
Birchgrove	I6
Cabarita	F6
Chiswick	G6
Drummoyne	G6
Gladesville	G6
Greenwich	H6
Kissing Point	E6
McMahons Point	J6
Meadowbank	E5
Milsons Point	J6
Parramatta	A5
Rydalmere	C5
Sydney Olympic Park	D5
Woolwich	H6

Train Stations

Artarmon	I5
Auburn	B6
Beecroft	D2
Camellia	B5
Carlingford	C3
Chatswood	H4
Cheltenham	D3

Concord West	D6
Denistone	E4
Dundas	B5
Eastwood	D4
Epping	D3
Macquarie Park	F4
Macquarie Uni	F4
Meadowbank	E5
Milsons Point	J6
North Ryde	G4
North Sydney	J6
Olympic Park	D6
Parramatta	A5
Rhodes	D6
Rose Hill	B5
Roseville	H4
Rydalmere	B5
St Leonards	I6
Telopea	C4
Waverton	I6
West Ryde	E5
Wollstonecraft	I6

Hospitals

Concord Hospital	E6
Cumberland	A4
Dame Eadith Walker	E6
Gladesville/Macquarie	F4
Greenwich	I6
Lottie Stewart	C4
Mater Misericordiae	I6
Royal North Shore	I5
Royal Rehab. Centre	E5
Ryde	E4
St Josephs	B6
Thomas Walker	E6

Points of Interest

Admiralty House	J7
Bicentennial Park	D6
Field of Mars Cemetery	F5
Fish Markets	I7
Harold Reid Reserve	J4
Kirribilli House	J7
Lane Cove Nat. Park	G4
Luna Park	J6

Millennium Parklands	D6
Naamaroo Conference Centre	G4
Macquarie Park Cemetery (Northern Suburbs)	G4
Oatlands Golf Course	B4
Old Government House	A5
Olympic Park	D6
Parramatta Football Stadium	A5
Parramatta Park	A5
Parramatta Riverside Theatres	A5
Riverside Corp. Park	G4
Rosehill Gardens Racecourse	B5
Ryde-Parramatta Golf Course	D5
Silverwater Correctional Centre	C5
Stadium Australia	D6
Western Sydney Development Disability Service Centre	B5

Major Shopping Centres

Carlingford Court	C3
Chatswood	I4
Eastwood	D4
Gladesville	F5
Lane Cove	G5
Macquarie Centre	F3
Northbridge Plaza	J5
Parramatta	A5
Rhodes Waterside	D6
Top Ryde	E5
North Rocks	B3

Major Employment Centres

Chatswood	I4
Macquarie Park	F4
North Sydney	J6
Parramatta	A5

Open the guide this way for

- a detailed list of bus services operating in the area outlined in this guide.
- an index to suburbs and places of interest (see map overleaf).

Open the guide this way for

- a map showing bus services in the Western Region of Sydney.
- enlarged maps showing bus services in Sydney CBD, Macquarie and Parramatta.

If you need more information















See Sydney CBD Inset overleaf for TransitShop Locations.
www.sydneybuses.info














Travel on Sydney Buses services is subject to the Transport Administration Act 1988 including Regulations and Orders, and the Passenger Transport Act 1990.













Sydney Buses reserves the right to amend this brochure without prior notice. To ensure that problems do not occur due to amendments, please contact us if you have not used our services for a long period of time.













PO Box 2557
 STRAWBERRY HILLS NSW 2012
 Website: www.sydneybuses.info







Route No.	Description	Route No.	Description	Route No.	Description
M20 metrobus 	(All stops PrePay service) Metrobus Botany to Gore Hill via Mascot, Rosebery, Waterloo, Central Station, City, North Sydney and Crows Nest.	140	(Limited stops service) Manly Wharf to Epping (AM peak hours) and Epping to Manly Wharf (PM peak hours) via Macquarie University, Macquarie Centre, St Leonards Station, Spit Junction and Balgowlah.	207 	East Lindfield to Wynyard via East Roseville, East Willoughby, Castlecrag Shops, Northbridge Junction, Cammeray and North Sydney.
M40 metrobus 	(All stops PrePay service) Metrobus Bondi Junction to Chatswood via Paddington, Darlinghurst, City, Naremburn and Willoughby.	143 	Chatswood to Manly via Pacific Highway, St Leonards, Crows Nest, Neutral Bay, Cremorne, Spit Junction, The Spit, Seaforth, Balgowlah and Fairlight.	208 	(Early AM service) East Lindfield to Wynyard via East Roseville, East Willoughby, Castlecrag Shops, Northbridge Junction, Cammeray and North Sydney.
M41 metrobus 	(All stops service) Metrobus Hurstville to Marsfield - Waterloo Park via Bexley North, Campsie, Burwood, Concord, Rhodes, Ryde, North Ryde, Macquarie Park and Macquarie Centre.	144 	Chatswood to Manly via Pacific Highway, RNS Hospital, St Leonards, Crows Nest, Neutral Bay, Cremorne, Spit Junction, The Spit, Seaforth, Balgowlah and Fairlight.	209 	East Lindfield to Milsons Point via East Roseville, East Willoughby, Castlecrag Shops, Northbridge Junction, Cammeray and North Sydney.
M50 metrobus 	(All stops PrePay service) Metrobus Coogee to Drummoyne via Randwick, UNSW, Kensington, Surry Hills, Central Station, City and Rozelle.	200	(Limited stops service) Chatswood to Bondi Junction via Pacific Highway, St Leonards, Crows Nest, North Sydney, City, East Sydney, Edgecliff and Woollahra.	210 	(PrePay-Only PM peak service) City to East Lindfield via Freeway, Castlecrag Shops, East Willoughby and East Roseville.
M52 metrobus 	(Limited stops service) Metrobus Parramatta to City via Rydalmere, Ermington, West Ryde, Ryde, Gladesville, Drummoyne and Rozelle.	201 	Cammeray to Wynyard via Freeway.	251 	Lane Cove West to City via Burns Bay Rd and Gore Hill Freeway.
M54 metrobus 	(All stops service) Metrobus Parramatta to Macquarie Park Station via North Parramatta, Pennant Hills Road, Carlingford, Epping, Macquarie University and Macquarie Centre.	202 	Northbridge to Wynyard via Cammeray and North Sydney.	252 	Lane Cove West to City via Burns Bay Rd and Pacific Highway.
L60 	(Limited stops service) Chatswood to Mona Vale via Frenchs Forest, Narrabeena, Dee Why, Collaroy, Narrabeen and North Narrabeen.	203 	Castlecrag to Wynyard via Northbridge Junction, Cammeray and North Sydney.	253 	Riverview to City via Lane Cove and Gore Hill Freeway.
136 	Chatswood to Manly Wharf via Roseville Chase, Forestville, Frenchs Forest, Beacon Hill, Narrabeena, Dee Why, Curl Curl, Harbord and Queenscliff.	204 	(PrePay-Only service) Northbridge to Wynyard via Cammeray and Freeway.	254 	Riverview to City via Lane Cove, Pacific Highway, Crows Nest and North Sydney.
137	Chatswood to Bantry Bay (House with No Steps) via Roseville Chase, Forestville and Frenchs Forest.	205 	(PrePay-Only service) East Willoughby to Wynyard via Castlecrag Shops, Northbridge Junction, Cammeray and Freeway.	255 	Chatswood to Chatswood West (Colwell Crescent).
		206 	East Lindfield to Wynyard via East Roseville, East Willoughby, Castlecrag Shops, Northbridge Junction, Cammeray and Freeway.	256 	Chatswood to Chatswood West (River Avenue).
				257 	Chatswood to Balmoral Beach via Willoughby, Naremburn, Crows Nest, Neutral Bay Junction, Cremorne Junction and Mosman.
				258 	Mars Road to Chatswood via Mowbray Road West.

Route No.	Description
261 	Lane Cove to QVB City via Longueville, Northwood and River Road.
263 	Crows Nest to City via Cammeray, Neutral Bay and North Sydney.
265 	Lane Cove to McMahons Point via Osborne Park, Greenwich, Wollstonecraft, Waverton and North Sydney.
267 	Crows Nest to Chatswood via Cammeray and Willoughby.
269 	McMahons Point to Kirribilli via North Sydney.
272 	(PrePay-Only service) North Willoughby to City via Willoughby, Naremburn and Gore Hill Freeway.
273 	Chatswood to Wynyard via Willoughby, Crows Nest and North Sydney.
275 	Castlecrag to Chatswood via Middle Cove and North Willoughby.
285 	Mars Rd to City via Epping Rd and Gore Hill Freeway.
286	Denistone East to City via North Ryde, Lane Cove, Pacific Highway, St Leonards and Crows Nest.
287 	Ryde to Milsons Point via North Ryde, Epping Road, Lane Cove, Pacific Highway, Crows Nest and North Sydney.
288 	Epping to City via Macquarie University, Macquarie Centre, North Ryde, Lane Cove and Gore Hill Freeway.
290 	Epping to City via Macquarie University, Macquarie Centre, North Ryde, Lane Cove, Pacific Highway, St Leonards and Crows Nest.

Route No.	Description
292 	Marsfield to City via Macquarie University, Macquarie Centre, Fontenoy Road, Epping Road, Lane Cove and Gore Hill Freeway.
293 	(PrePay-Only service) Marsfield to City via Epping Road and Lane Cove Tunnel.
294 	Macquarie University to City via Macquarie Park, Epping Rd, Lane Cove and Gore Hill Freeway.
295 	North Epping to Macquarie Centre via Epping.
297 	(PrePay-Only service) Denistone East to City via North Ryde and Lane Cove Tunnel.
401 	Lidcombe Station to Sydney Olympic Park Station.
441 	Birchgrove to Art Gallery via White Bay and City (QVB).
442 	Balmain East Wharf (Darling Street) to City (QVB) via Balmain and White Bay.
443 	Pymont to Circular Quay via Star City Casino and City (QVB).
458 	Burwood to Ryde via Strathfield Station, North Strathfield, Concord West, Concord Hospital and Rhodes.
459 	Macquarie University to Strathfield Station via Macquarie Centre, Ryde, Rhodes and Concord West.
460 	Five Dock Shops to Concord Hospital via Canada Bay.
500 	Ryde to City via Gladesville, Drummoyne and Rozelle.

Route No.	Description
X00 	(PrePay-Only PM peak service) Express from Wynyard to Ryde via Route 500.
501 	West Ryde Station to City via Ryde, Gladesville, Drummoyne, Rozelle and Ultimo.
505 	Woolwich to City via Hunters Hill, Drummoyne and Rozelle.
506 	Macquarie University to City via Macquarie Centre, East Ryde, Hunters Hill, Drummoyne and Rozelle.
X06 	(PrePay-Only PM peak service) Express from Wynyard to East Ryde via Route 506.
507 	Macquarie University to City via Macquarie Centre, North Ryde, Ryde, Meadowbank, Putney, Gladesville and Drummoyne.
508 	Drummoyne Avenue to Circular Quay via Rozelle.
510 	Ryde Bus Depot to City via Gladesville, Drummoyne and Rozelle.
513 	Meadowbank Wharf to Carlingford Court via West Ryde, Ermington, Dundas Valley and Telopea.
515 	Eastwood to Circular Quay via Ryde Hospital, Ryde, Gladesville, Drummoyne and Rozelle.
X15	(PM peak service) Express from Wynyard to Eastwood via Route 515.
518 	Macquarie University to City via Macquarie Centre, Denistone East, Ryde, Gladesville, Drummoyne and Rozelle.
X18 	(PrePay-Only PM peak service) Wynyard to Denistone East via Route 518.

Route No.	Description
520 	Parramatta to City via Rydalmere, Ermington, West Ryde, Ryde, Gladesville, Drummoyne and Rozelle.
521 	Parramatta to Eastwood via Rydalmere, Dundas and Mobbs Lane.
523 	Parramatta to West Ryde via Victoria Road, Ermington and Ermington West.
524 	Parramatta to Ryde via Victoria Road, South Street, Ermington, Melrose Park and West Ryde.
525 	Parramatta to Burwood via University of Western Sydney, Rydalmere, Ermington, Newington, Sydney Olympic Park and Strathfield Station.
526 	Sydney Olympic Park Wharf to Burwood via Newington, Sydney Olympic Park and Strathfield Station.
533 	Chatswood to Sydney Olympic Park via Mowbray Rd, North Ryde, Ryde and Rhodes.
534 	West Ryde to Chatswood via Ryde, North Ryde and Mowbray Road.
536 	Gladesville to Chatswood via Boronia Park, Hunters Hill, Lane Cove West and Lane Cove.
538 	Gladesville to Woolwich Wharf via Boronia Park and Hunters Hill.
540 	Auburn to Newington via Silverwater.
541 	Epping to Eastwood via Chesterfield Road.
543	West Ryde to Eastwood via Denistone West (operates school days only).

Route No.	Description
544 	Auburn to Macquarie University and Macquarie Centre via Silverwater, Ermington, Denistone West, Eastwood and Denistone East.
545 	Parramatta to Chatswood via Dundas, Telopea Station, Dundas Valley, Eastwood Station, Macquarie University, Macquarie Centre, Macquarie Park, North Ryde Station and Chatswood West.
546 	Parramatta to Epping via Oatlands, North Rocks and Carlingford.
547	(Loop service) Parramatta Station to Parramatta Station via Macarthur Street.
549 	Parramatta to Epping via North Parramatta and North Rocks.
550	Chatswood to Parramatta via Chatswood West, North Ryde Station, Macquarie Park, Macquarie Centre, Macquarie University, Eastwood and Kissing Point Direct (operates school days only).
551	Eastwood Station to Marsfield via Vimiera Road (operates school days only).
552 	(Trial service) Parramatta to Oatlands.
553 	Beecroft to North Rocks and Oakes Road.