



## Temporary changes to local bus routes as a result of traffic changes in Beverly Hills during the King Georges Road bridge works.

From April 2009 for approximately 8 months

**411** Ashfield to/from Roselands

**452** Rockdale to/from Beverly Hills

**N20** Night Ride Rockdale to/from Riverwood

**450** Hurstville to/from Sydney Olympic Park  
via Strathfield

For further information, or if you require assistance in accessing these temporary bus routes, please call the Infoline on **1800 684 490**, email [mail@tidc.nsw.gov.au](mailto:mail@tidc.nsw.gov.au) or visit the website at [www.tidc.nsw.gov.au](http://www.tidc.nsw.gov.au). For urgent enquiries call our 24 hour Construction Response Line on 1800 775 465.



**Transport Infrastructure**  
Development Corporation

**K2RQ**  
alliance



**Transport Infrastructure**  
Development Corporation

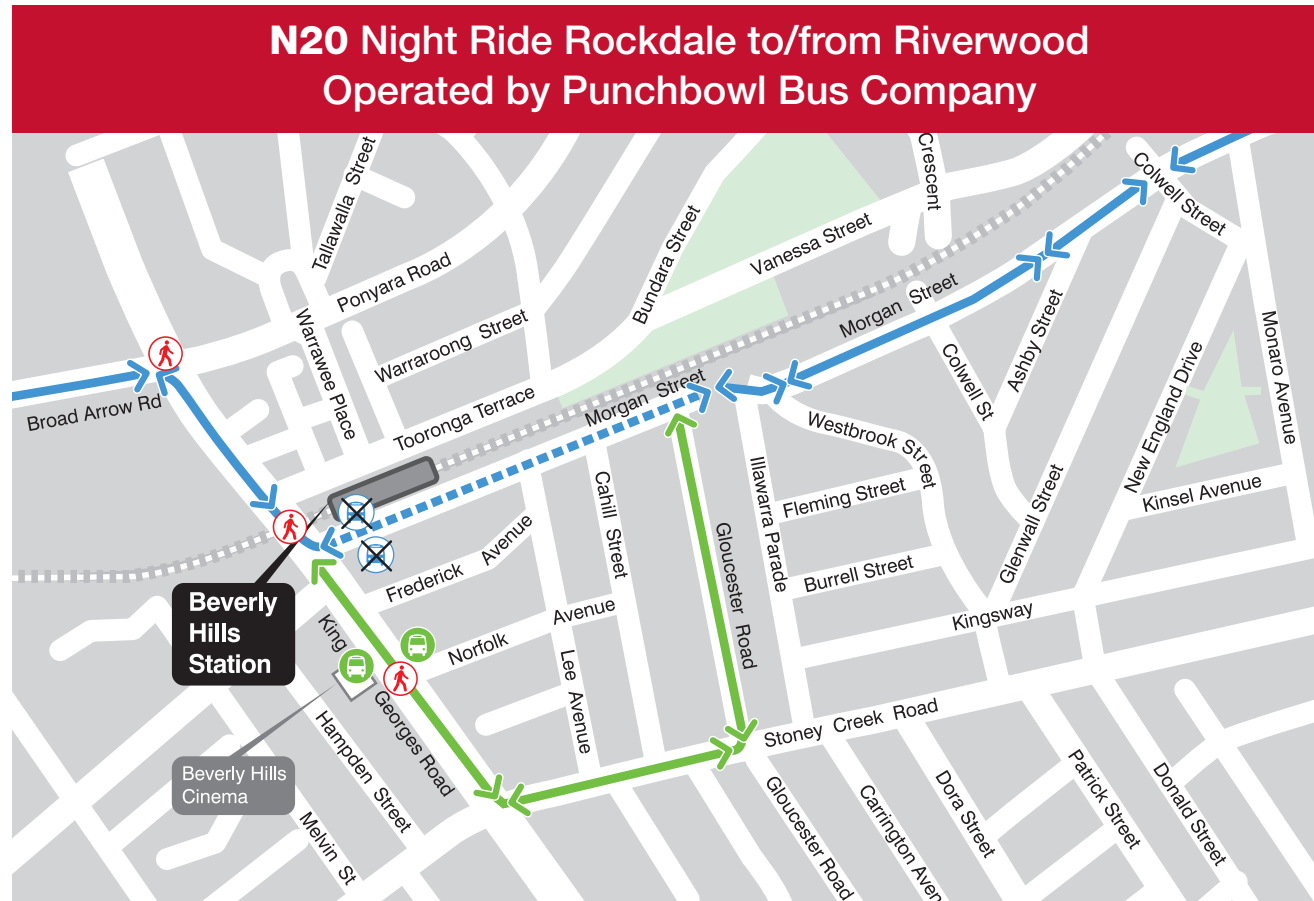
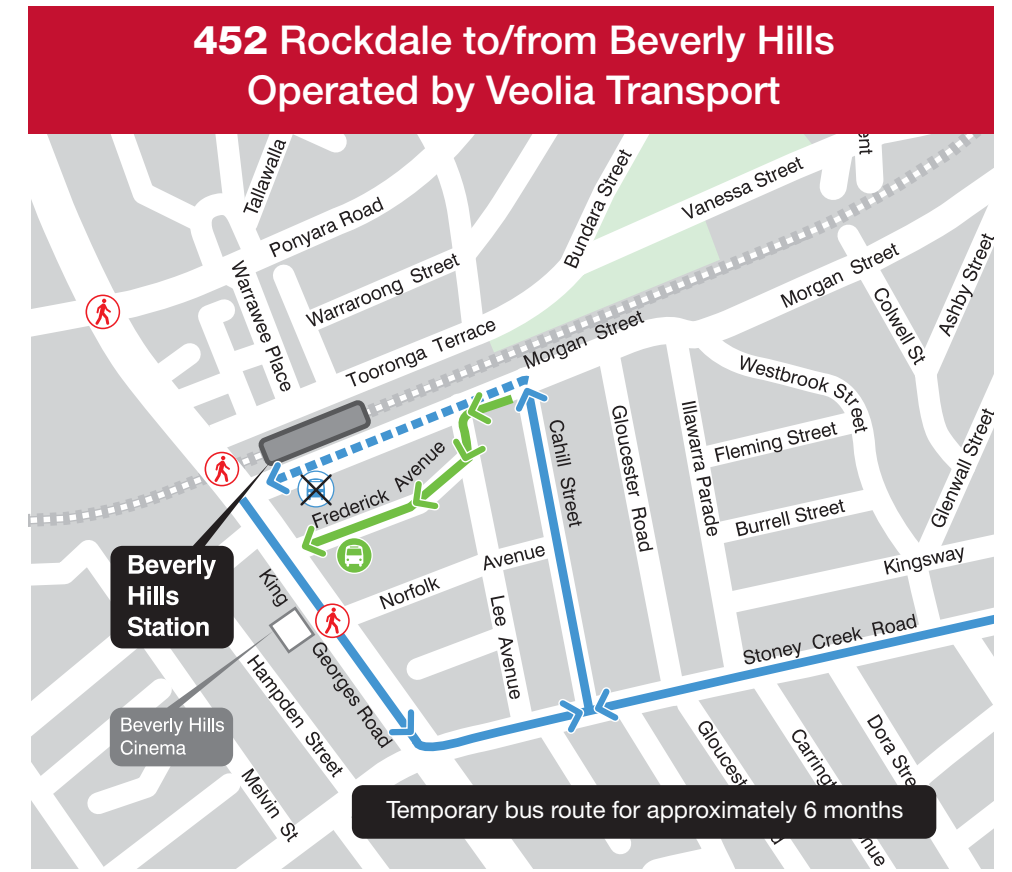
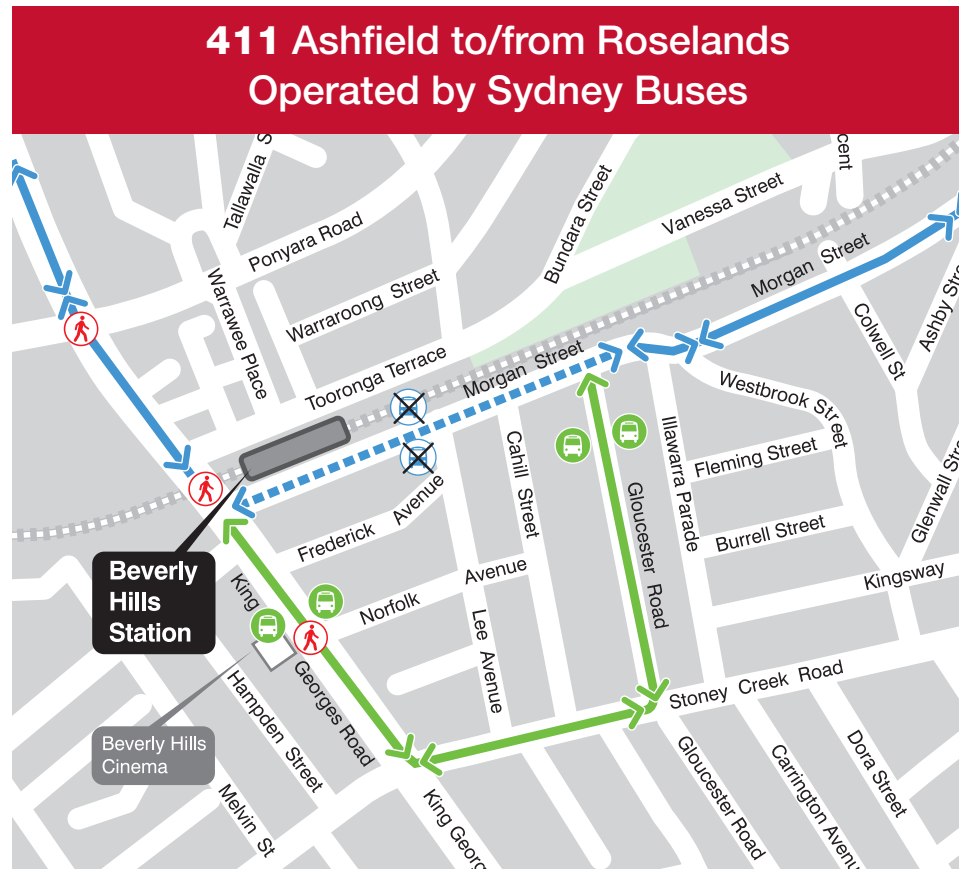
**K2RQ**  
alliance

The Kingsgrove to Revesby Quadruplication (K2RQ) Project will provide two additional tracks between Kingsgrove and Revesby to separate local and express services operating on the East Hills Line.

To support required modifications to the King Georges Road bridge, a number of temporary changes will be made to Tooronga Terrace, Morgan Street, Stoney Creek Road, Gloucester Road and Edgbaston Road in Beverly Hills. During these traffic changes, the following temporary adjustments will be made to local bus routes and bus stops in and around Beverly Hills.

These traffic changes will commence in April 2009 and are expected to remain for approximately eight months.

Temporary changes to RailCorp bus stops will also be required. These temporary changes will be sign posted when these buses are required.



#### KEY

- Existing route
- Temporary route
- - - Section of the route that will be temporarily unavailable
- Temporary bus stop
- Existing bus stops that are temporarily unavailable
- Pedestrian access across King Georges Road

Signage will be in place at existing bus stops to direct passengers to temporary bus stops