



















Route No.	Description
<b>L60</b>	(Limited Stop Service) Chatswood to Mona Vale via Frenchs Forest, Narraweena, Dee Why, Collaroy, Narrabeen and North Narrabeen.
<b>136</b>	Chatswood to Manly Wharf via Roseville Chase, Forestville, Frenchs Forest, Beacon Hill, Narraweena, Dee Why, Curl Curl, Harbord and Queenscliff.
<b>137</b>	Chatswood to Bantry Bay (House with No Steps) via Roseville Chase, Forestville and Frenchs Forest.
<b>140</b>	(Limited Stop Service) Manly Wharf to Epping (AM peak hours) and Epping to Manly Wharf (PM peak hours) via Macquarie University, Macquarie Centre, St Leonards Station, Spit Junction and Balgowlah.
<b>143</b>	Chatswood to Manly via Pacific Highway, St Leonards, Crows Nest, Neutral Bay, Cremorne, Spit Junction, The Spit, Seaforth, Balgowlah and Fairlight.
<b>144</b>	Chatswood to Manly via Pacific Highway, RNS Hospital, St Leonards, Crows Nest, Neutral Bay, Cremorne, Spit Junction, The Spit, Seaforth, Balgowlah and Fairlight.
<b>200</b>	Chatswood to Bondi Junction via Pacific Highway, St Leonards, Crows Nest, North Sydney, City, East Sydney, Edgecliff and Woollahra.
<b>201</b>	Cammeray to Wynyard via Freeway.
<b>202</b>	Northbridge to Wynyard via Cammeray and North Sydney.
<b>203</b>	Castlecrag to Wynyard via Northbridge Junction, Cammeray and North Sydney.










Route No.	Description
<b>204</b>	(PrePay-Only Service) Northbridge to Wynyard via Cammeray and Freeway.
<b>205</b>	(PrePay-Only Service) East Willoughby to Wynyard via Castlecrag Shops, Northbridge Junction, Cammeray and Freeway.
<b>206</b>	East Lindfield to Wynyard via East Roseville, East Willoughby, Castlecrag Shops, Northbridge Junction, Cammeray and Freeway.
<b>207</b>	East Lindfield to Wynyard via East Roseville, East Willoughby, Castlecrag Shops, Northbridge Junction, Cammeray and North Sydney.
<b>208</b>	(Early AM Service) East Lindfield to Wynyard via East Roseville, East Willoughby, Castlecrag Shops, Northbridge, Cammeray and North Sydney.
<b>209</b>	East Lindfield to Milsons Point via East Roseville, East Willoughby, Castlecrag Shops, Northbridge Junction, Cammeray and North Sydney.
<b>210</b>	(PrePay-Only PM Peak Service) City to East Lindfield via Freeway, Castlecrag Shops, East Willoughby and East Roseville.
<b>251</b>	Lane Cove West to City via Burns Bay Rd and Gore Hill Freeway.
<b>252</b>	Lane Cove West to City via Burns Bay Rd and Pacific Highway.
<b>253</b>	Riverview to City via Lane Cove and Gore Hill Freeway.
<b>254</b>	Riverview to City via Lane Cove, Pacific Highway, Crows Nest and North Sydney.
<b>255</b>	Chatswood to Chatswood West (Colwell Crescent).

Route No.	Description
<b>256</b>	Chatswood to Chatswood West (River Avenue).
<b>257</b>	Chatswood to Balmoral Beach via Willoughby, Naremburn, Crows Nest, Neutral Bay Junction, Cremorne Junction and Mosman.
<b>258</b>	Mars Road to Chatswood via Mowbray Road West.
<b>261</b>	Lane Cove to QVB City via Longueville, Northwood and River Road.
<b>263</b>	Crows Nest to City via Cammeray, Neutral Bay and North Sydney.
<b>265</b>	Lane Cove to McMahons Point via Osborne Park, Greenwich, Wollstonecraft, Waverton and North Sydney.
<b>267</b>	Crows Nest to Chatswood via Cammeray and Willoughby.
<b>269</b>	McMahons Point to Kirribilli via North Sydney.
<b>272</b>	North Willoughby to City via Willoughby, Naremburn and Gore Hill Freeway.
<b>273</b>	Chatswood to Wynyard via Willoughby, Crows Nest and North Sydney.
<b>275</b>	Castlecrag to Chatswood via Middle Cove and North Willoughby.
<b>285</b>	Mars Rd to City via Epping Rd and Gore Hill Freeway.
<b>286</b>	Denistone East to City via North Ryde, Lane Cove, Pacific Highway, St Leonards and Crows Nest.
<b>287</b>	Ryde to Milsons Point via North Ryde, Epping Road, Lane Cove, Pacific Highway, Crows Nest and North Sydney.

Route No.	Description
<b>288</b>	Epping to City via Macquarie University, Macquarie Centre, North Ryde, Lane Cove and Gore Hill Freeway.
<b>290</b>	Epping to City via Macquarie University, Macquarie Centre, North Ryde, Lane Cove, Pacific Highway, St Leonards and Crows Nest.
<b>292</b>	Marsfield to City via Macquarie University, Macquarie Centre, Fontenoy Road, Epping Road, Lane Cove and Gore Hill Freeway.
<b>293</b>	(PrePay-Only Service) Marsfield to City via Epping Road and Lane Cove Tunnel.
<b>294</b>	Macquarie University to City via Macquarie Park, Epping Rd, Lane Cove and Gore Hill Freeway.
<b>295</b>	North Epping to Macquarie Centre via Epping.
<b>297</b>	(PrePay-Only Service) Denistone East to City via North Ryde and Lane Cove Tunnel.
<b>401</b>	Lidcombe to Sydney Olympic Park Wharf via Olympic Park.
<b>441</b>	Birchgrove to Art Gallery via White Bay and City (QVB).
<b>442</b>	Balmain East Wharf (Darling Street) to City (QVB) via Balmain and White Bay.
<b>443</b>	Pymont to Circular Quay via Star City Casino and City (QVB).
<b>458</b>	Burwood to Ryde via Strathfield Station, North Strathfield, Concord West, Concord Hospital and Rhodes.

Route No.	Description
<b>459</b> 	Macquarie University to Strathfield Station via Macquarie Centre, Ryde, Rhodes and Concord West.
<b>460</b>	Five Dock Shops to Concord Hospital via Canada Bay.
<b>500</b> 	Ryde to City via Gladesville, Drummoyne and Rozelle.
<b>X00</b>	(PrePay-Only Service) Express from Wynyard to Ryde via Route 500.
<b>501</b> 	West Ryde Station to City via Ryde, Gladesville, Drummoyne, Rozelle and Ultimo.
<b>505</b> 	Woolwich to City via Hunters Hill, Drummoyne and Rozelle.
<b>506</b> 	Macquarie University to City via Macquarie Centre, East Ryde, Hunters Hill, Drummoyne and Rozelle.
<b>X06</b>	(PrePay-Only Service) Express from Wynyard to East Ryde via Route 506.
<b>507</b> 	Macquarie University to City via Macquarie Centre, North Ryde, Ryde, Meadowbank, Putney, Gladesville and Drummoyne.
<b>508</b>	Drummoyne Avenue to Circular Quay via Rozelle.
<b>510</b> 	Ryde Bus Depot to City via Gladesville, Drummoyne and Rozelle.
<b>513</b> 	Meadowbank Wharf to Carlingford Court via West Ryde, Ermington, Dundas Valley and Telopea.
<b>515</b> 	Eastwood to Circular Quay via Ryde Hospital, Ryde, Gladesville, Drummoyne and Rozelle.
<b>X15</b>	(Express Service) Wynyard to Eastwood via Route 515.

Route No.	Description
<b>518</b> 	Macquarie University to City via Macquarie Centre, Denistone East, Ryde, Gladesville, Drummoyne and Rozelle.
<b>X18</b>	(PrePay-Only Service) Wynyard to Denistone East via Route 518.
<b>520</b> 	Parramatta to City via Rydalmere, Ermington, West Ryde, Ryde, Gladesville, Drummoyne and Rozelle.
<b>L20</b> 	(Limited Stop Service) Parramatta to City via Rydalmere, Ermington, West Ryde, Ryde, Gladesville, Drummoyne and Rozelle.
<b>521</b> 	Parramatta to Eastwood via Rydalmere, Dundas and Mobbs Lane.
<b>523</b> 	Parramatta to West Ryde via Victoria Road, Ermington and Ermington West.
<b>524</b> 	Parramatta to Ryde via Victoria Road, South Street, Ermington, Melrose Park and West Ryde.
<b>525</b> 	Parramatta to Burwood via University of Western Sydney, Rydalmere, Ermington, Newington, Sydney Olympic Park and Strathfield Station.
<b>533</b> 	Chatswood to Sydney Olympic Park via Mowbray Rd, North Ryde, Ryde and Rhodes.
<b>534</b> 	West Ryde to Chatswood via Ryde, North Ryde and Mowbray Road.
<b>536</b>	Gladesville to Chatswood via Boronia Park, Hunters Hill, Lane Cove West and Lane Cove.
<b>538</b>	Gladesville to Woolwich Wharf via Boronia Park and Hunters Hill.

Route No.	Description
<b>540</b> 	Auburn to Newington via Silverwater.
<b>541</b> 	Epping to Eastwood via Chesterfield Road.
<b>543</b>	West Ryde to Eastwood via Denistone West.
<b>544</b> 	Auburn to Macquarie University and Macquarie Centre via Silverwater, Ermington, Denistone West, Eastwood and Denistone East.
<b>545</b> 	Parramatta to Chatswood via Dundas, Telopea Station, Dundas Valley, Eastwood Station, Macquarie University, Macquarie Centre, Macquarie Park, North Ryde Station and Chatswood West.
<b>546</b> 	Parramatta to Epping via Oatlands, North Rocks and Carlingford.
<b>547</b>	(Loop Service) Parramatta Station to Parramatta Station via Macarthur Street.
<b>548</b> 	Parramatta to Epping via North Parramatta, Pennant Hills Road and Carlingford.
<b>549</b> 	Parramatta to Epping via North Parramatta and North Rocks.
<b>550</b>	Chatswood to Parramatta via Chatswood West, North Ryde Station, Macquarie Park, Macquarie Centre, Macquarie University, Eastwood and Kissing Point Direct (Operates School Days Only).
<b>551</b>	Eastwood Station to Marsfield via Vimiera Road.
<b>552</b> 	(Trial Service) Parramatta to Oatlands.
<b>553</b> 	Beecroft to North Rocks and Oaks Road.